

Brisbane 101 – Safe Community

Complete Streets Safety Committee

Public Works Department

Karen Kinser,
Deputy Director

- Department is responsible for:

Water, sewer and storm drainage infrastructure

Brisbane Marina

Emergency Operations Center

Geographic Information System (GIS)

Municipal facilities (parks, fields, City Hall, pool, etc.)

Streets, sidewalks and traffic control devices

Complete Streets Safety Committee

A Council-appointed citizen advisory committee which:

- Plans safe pedestrian routes to schools and activity centers
- Reviewed
 - Circulation Element of the General Plan (2014/15)
 - The Bicycle Pedestrian Master Plan (2017)
 - Crocker Trail Master Plan (2020/21)
- Recommends implementation of General Plan policies & programs
- Reviews and supports grant applications
- Studies specific issues referred to them by the City Council, City Manager, Public Works Director and/or Police Chief

Bayshore at San Bruno Ave Improvements



Safe
Pedestrian
Routes to
Schools/GI –
Improvements
installed in 2020

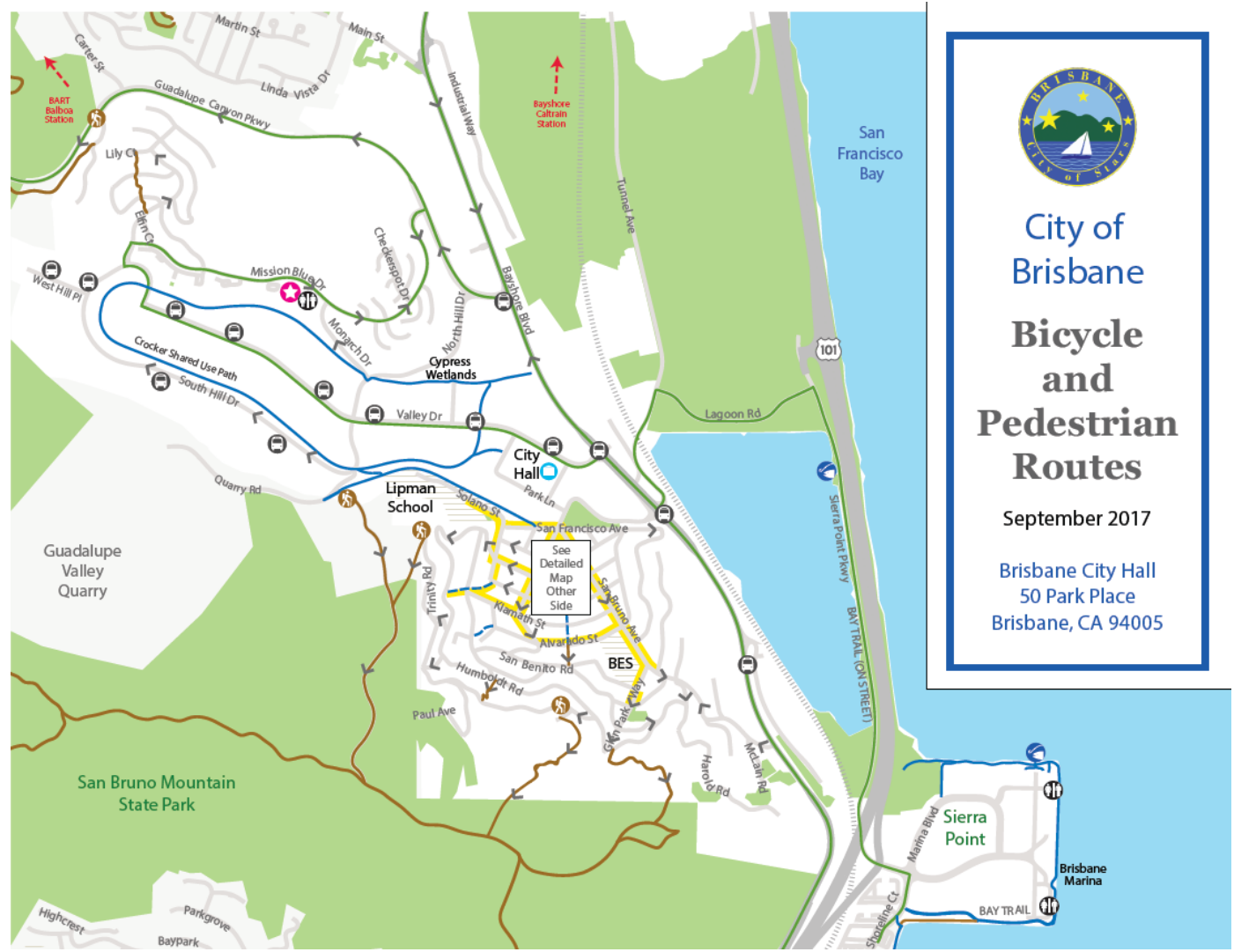




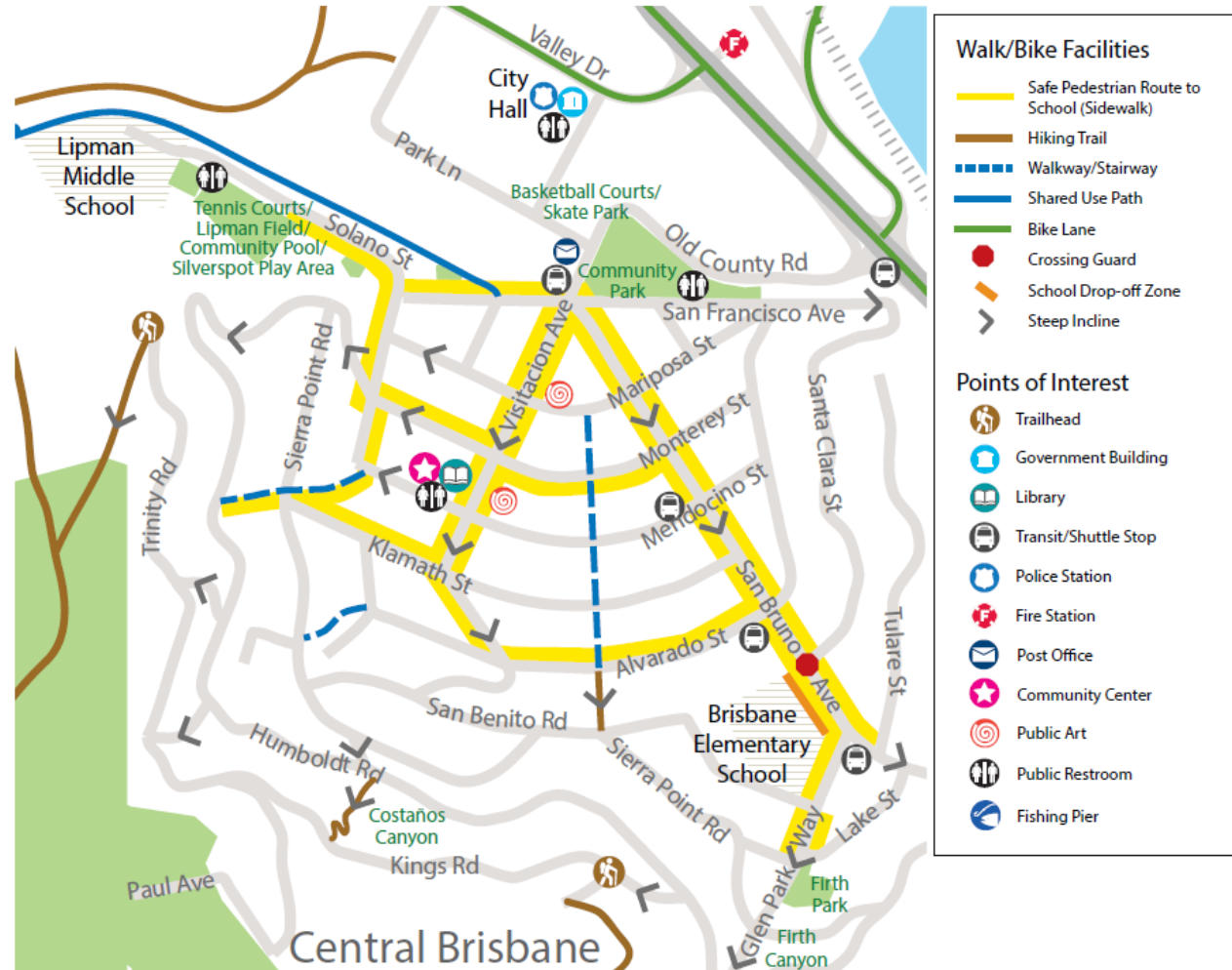
Humboldt Rd / Solano St



What pedestrian routes do you think are important to improve?



Central Brisbane – your ideas??

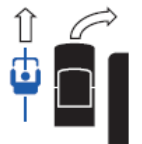


Bicycles are prohibited on all hiking trails leading to San Bruno Mountain State and County Park. For more information on trails and bicycle restrictions, see the San Bruno Mountain Park website: parks.smcgov.org/san-bruno-mountain-state-county-park.

Explore public artwork such as the mural across from the library and local painted art on fire hydrants throughout Central Brisbane.

For more information on public transit, see the following websites:
 BART: bart.gov
 Caltrain: caltrain.com
 SamTrans: samtrans.com
 Local Commuter Shuttle: commute.org

Bicycling Safety Tips



Drivers - 3 Ft. When Passing