

RESOLUTION NO. 2017-50

RESOLUTION OF THE CITY COUNCIL OF THE CITY OF BRISBANE
ADOPTING GENERAL PLAN TEXT AND MAP AMENDMENT GPA-2-17 AND
THE PARKSIDE AT BRISBANE VILLAGE PRECISE PLAN

WHEREAS, in April of 2015, the City Council adopted the 2015-2022 Housing Element via General Plan Amendment GPA-1-14, and certified a Negative Declaration for the Housing Element; and

WHEREAS, the 2015-2022 Housing Element Programs H.B.1.a and H.B.1.b direct the City to adopt affordable housing overlay zones for five properties within the Crocker Industrial Park, located at 25-43 Park Place and 91-145 Park Lane, to accommodate a minimum of 228 low and moderate-income housing units, representing a portion of the City's State-mandated 2014-2022 Regional Housing Needs Allocation; and

WHEREAS, the 2015-2022 Housing Element Program H.B.1.c directs the City to revise the General Plan's applicable land use designations and relevant Land Use Element policies and programs to be consistent with all zoning amendments implementing the Housing Element's programs; and

WHEREAS, in September 2015 the City Council hired consultant firm MIG to prepare a Precise Plan, deemed the "Parkside at Brisbane Village Precise Plan," to study the five properties designated for housing overlay zones in the Housing Element, as well as other properties in the vicinity within an approximately 25-acre area, generally bounded by Bayshore Boulevard to the east, San Francisco Avenue to the south, Park Lane to the west, and Valley Drive to the north; and

WHEREAS, from September 2015 to June 2017, MIG and city sought out community input to define the community's vision for future residential and commercial redevelopment within the Parkside at Brisbane Village Precise Plan area, including two community workshops, two City Council study sessions, and two opinion surveys published on the City's website and in the monthly STAR; and

WHEREAS, on June 12th, 2017, the Draft Parkside at Brisbane Village Precise Plan was released for public review and comment, which provides affordable housing overlay zoning designations over six properties within the Crocker Industrial Park, based on the direction provided by the City Council ad hoc subcommittee, to accommodate a minimum of 228 housing units at densities between 20-28 dwelling units per acre, which is considered by the State Housing and Community Development Department to accommodate the development of housing for very low and low income households; and

WHEREAS, the Draft Parkside at Brisbane Village Precise Plan additionally establishes a vision and design guidelines for future redevelopment of the Brisbane Village Shopping Center and adjacent commercial properties within the Plan Area, based on the feedback provided by the community and direction provided by the City Council during the community engagement process; and

WHEREAS, on July 18th, 2017, the Planning Commission held a public hearing on the Draft Parkside at Brisbane Village Precise Plan and implementing General Plan text and map amendments contained in General Plan Amendment GPA-2-17, at which all written and oral testimony was considered, the public hearing was closed, and deliberations were continued to July 27, 2017; and

WHEREAS, the minutes of the July 18th, 2017 Planning Commission hearing are attached and incorporated by reference in this resolution; and

WHEREAS, at the July 27th, 2017 Planning Commission meeting, the Commission continued its deliberations and made recommendations to modify the Draft Plan, and directed staff to bring back the revised Resolution GPA-2-17 for adoption by the Commission at a future meeting; and

WHEREAS, the minutes of the July 27th, 2017 Planning Commission hearing are attached and incorporated by reference in this resolution; and

WHEREAS, at the August 22nd, 2017 Planning Commission meeting, the Commission adopted Resolution GPA-2-17; and

WHEREAS, the minutes of the August 22nd, 2017 Planning Commission meeting are attached and incorporated by reference in this resolution; and

WHEREAS, on October 16th, 2017, the Brisbane City Council held a public hearing on the General Plan text and map amendments associated with the Parkside at Brisbane Village Precise Plan contained in General Plan Amendment GPA-2-17, publicly noticed in compliance with Brisbane Municipal Code Chapters 1.12, at which all written and oral testimony was considered; and

WHEREAS, on October 30th, 2017, the Brisbane City Council concluded deliberations and adopted the General Plan text and map amendments associated with the Parkside at Brisbane Village Precise Plan contained in General Plan Amendment GPA-2-17, as modified by the Exhibits to the Resolution.

NOW, THEREFORE, BE IT RESOLVED, by the City Council of the City of Brisbane as follows:

Section 1. The General Plan Land Use Element text and map amendments GPA-2-17 and the Draft Parkside at Brisbane Village Precise Plan are consistent with the adopted Negative Declaration for the 2015-2022 Housing Element, SCH#2015012053.

Section 2. The General Plan Land Use Element text and map amendments GPA-2-17 and the Parkside at Brisbane Village Precise Plan are consistent with the 1994 General Plan, as hereby amended.

BE IT FURTHER RESOLVED by the City Council of the City of Brisbane that the General Plan Land Use Element text and map amendments GPA-2-17, contained in Exhibits B and C to this resolution, and the Parkside at Brisbane Village Precise Plan, as amended in Exhibit A to this resolution, are hereby adopted.



Lori S. Liu
Mayor

* * * *

I hereby certify that the foregoing Resolution 2017-50 was duly and regularly adopted at a special meeting of the Brisbane City Council on October 30, 2017, by the following vote:

AYES: Councilmembers Davis, Conway, Lentz, O'Connell and Mayor Liu

NOES: None

ABSENT: None



Ingrid Padilla, City Clerk

Exhibit A

Recommended text modifications to the Draft Parkside at Brisbane Village Precise Plan

Plan Page #	Paragraph # or Section	Revised or New Text
6	4	<p>To implement the required Housing Element policies and create a holistic community vision for the entire Plan Area, the Parkside at Brisbane Village Precise Plan establishes a regulatory framework in the form of overlay zoning regulations and Design Guidelines that will guide future housing development in the Plan Area. <u>The Plan has no regulatory impact to existing non-residential uses in the properties subject to the overlay zoning designations, and does not limit or amend the permitted uses or development standards applicable to those non-residential uses. Within the overlay zones, the underlying zoning designation will continue to control non-residential development of those properties.</u></p>
8	4	<p>This Plan is a Precise Plan, which is a planning implementation tool that allows site design and land use flexibility within a designated overlay zone, and establishes development standards and Design Guidelines affecting <u>new residential development within</u> the properties within the overlay zone (“Figure 5. Plan Area Land Uses” on page 19). <u>Within the overlay zones, the underlying TC-1, Crocker Park Trade Commercial zoning designation will continue to control non-residential development of those properties.</u></p>
21	Section 2.8	<p>2.8 COMMUNITY BENEFITS</p> <p>Community benefits represent a balance of community and property owner/developer needs and desires. Developers modify their projects to include benefits to the community beyond those required by the municipal code. The City then grants the developer the opportunity to design their project in a way that differs from standard requirements.</p> <p>Benefits to municipalities can include, but are not limited to, facilities such as: additional open space; guarantees on construction worker wages; additional affordable housing units; childcare facilities; community centers; or off-site improvements. Benefits to developers can include variations in: unit number or size; parking regulations; building height; or other design guidelines. The City of Brisbane may opt to consider community benefits subsequent to adoption of this Plan that <u>requires includes, but is not limited to, payment of prevailing wages for project construction, developer provision of upgraded fiber/internet infrastructure, senior housing, funding for a new parking garage, increased density to accommodate small housing unit sizes, and enhanced transit service (such as electric shuttle service).</u></p>
26	4	<p>Non-residential Development</p> <p>The Parkside Plan does not change the land use and zoning district</p>

		designations of regulations applicable to properties non-residential development within the Plan Area not identified for future housing development outside of the PAOZ-1 and PAOZ-2 overlay zones. Non-residential development within the Plan Area will continue to be subject to the existing TC-1, Crocker Park Trade Commercial, NCRO-1, Brisbane Village Neighborhood Commercial, and SCRO-1, Southwest Bayshore Commercial district regulations.
27	6	<i>(Immediately following bullet-point list)</i> <u>The Parkside Plan has no impact on the permitted uses or development standards applicable to non-residential uses within the PAOZ overlay zones. The TC-1, Crocker Park Trade Commercial zoning designation will continue to govern the non-residential uses of properties with in the PAOZ overlay zones.</u>
28	1	3.2.3 PARKSIDE OVERLAY ZONE DEVELOPMENT STANDARDS Intent: This section addresses the <u>residential</u> development standards for the PAOZ-1 and PAOZ-2 overlay zones in the Parkside Area, as set forth in “Table 3.2.3 Parkside Overlay Zoning District Development Standards” on page 28. The standards for the TC-1 zone, <u>applicable to non-residential development</u> , are set forth in BMC Chapter 17.19.
28	Table 3.2.3, Parkside Overlay Zoning District Development Standards	Row: PAOZ-2 Column: Setbacks Front: 5 ft. min., 20 ft. max. Side: 5 ft min. side Street Side: 10 ft. min. and max. Rear: 15 ft. min. Exceptions: Refer to 3.4.1.C and 3.4.1.D
		Row: PAOZ-2 Column: Height 3 stories, 40 feet <u>Building height shall be measured from finish grade when site fill for flood protection is required.</u>
30	Section 3.3.1	<i>New Standards under “Building Design and Materials”; numbering to be assigned and corrected.</i> <u>. Buildings shall have varying and articulated roof planes.</u> <u>. Third stories shall be set back at least five feet from the wall plane of the second and first stories below.</u>
33	Section 3.3.1	PAOZ-2 Standards

		DT . In the PAOZ-2 District, buildings shall break to ground level at least every 150 feet to allow view corridors through the site. Distance between buildings should be no less than 25 feet wide. These breaks can be designed as mid-block connections (Figure 9 on page 33).
37	Section 3.4.4	B. Plant a minimum of one shade tree per 30 <u>10</u> spaces in each parking lot.
37	Section 3.4.5	B. Place EV charging stations adjacent to building entrances.
43	Figure 12	<u>Add new trail to Figure 12 connecting Park Lane to the community pool on Solano Street (crossing Old Quarry Road and Solano Street).</u>
49	Section 4.1.1	<u>H. Residential developments are encouraged to prioritize small housing unit sizes, consistent with the minimum size requirements allowed in the California Building Code.</u>
50	Section 4.1.2	<u>J. Ensure site design complies with California Building Code and Brisbane Municipal Code requirements for floodplain development and other safety-related design criteria pertaining to soil stability, liquefaction, and other geologic hazards.</u>
51	Section 4.1.3	<u>H. Site development on the lots on Park Lane encumbered by a utility easement shall take into account the San Francisco Public Utilities Commission easement in the rear of the properties. Projects will be reviewed by the SF PUC prior to building permit issuance.</u>
50	Section 4.1.2	<u>J. Parking lots shaded by physical structures, subject to setback requirements established in Chapter 3, should incorporate solar power generation.</u> <u>K. Residential development along Park Lane should include a trail connecting from the west end of Park Lane up to the community pool, crossing over the Old Quarry Road Trail and Solano Street.</u>
51	Section 4.1.3	<u>H. Orient buildings to take into account prevailing wind patterns to mitigate wind intrusion into plazas and community gathering areas.</u>
60	Section 4.2.4	<u>G. Orient buildings to take into account prevailing wind patterns to mitigate wind intrusion into plazas and community gathering areas.</u>
60	Section 4.2.5	<u>J. Parking lots shaded by physical structures, subject to setback requirements established in the Zoning Ordinance, should incorporate solar power generation.</u>
73	1	...The PA land use designation will allow for residential development in addition to commercial <u>all</u> uses permitted in the existing TC, Trade Commercial land use designation.
74	4	5.2 DEVELOPMENT APPLICATION PROCESSING This section sets forth the processes used for the application, review,

		<p>and decision-making for land development and use requests within the Parkside Area.</p> <p>Any developer, builder, property owner, or other authorized agent seeking to establish a use and/or develop <u>residential uses</u> within the established PAOZ-1 and PAOZ-2 overlay zones will have an application processed in an expeditious manner with administrative approvals where allowed by these Administrative Procedures. Applications <u>for residential development within the overlay zones</u> that deviate from the standard provisions, where allowed by the Plan, will require discretionary review and action. <u>Non-residential uses within all properties in the Parkside Plan area will be governed by the existing TC-1, NCRO-1, and SCRO-1 zoning regulations applicable to those properties.</u></p>
--	--	---

Exhibit B

Amendments to Chapter 5 (Land Use) and Chapter 12 (Policies and Programs by Subarea) of the 1994 General Plan

CHAPTER V

LAND USE

GOALS:

The City of Brisbane will...

Preserve the Mountain for its own sake and as the symbol of the unique character and identity of the City;

Incorporate and reflect the natural environment as an integral part of land use;

Celebrate diversity as essential to the physical character of the City;

Incorporate a mix of land uses to best serve its citizens; and

Design infrastructure and public facilities to be efficient, cost-effective and to contribute to the cohesion and character of the community.

LAND USE

Chapter Index

	<u>Page</u>
History of Land Use and Subdivision	56
Land Use History.....	56
Subdivision Patterns.....	58
The 1994 General Plan Land Use Map and Land Use Designations	60
The 1994 General Plan Land Use Map	60
Land Use Designations.....	60
Overview	67
Density and Intensity Standards	68
Population Density.....	68
Building Intensity.....	68
Land Use Alternatives	70
Crocker Park	70
Northwest Bayshore	71
The Baylands	72
The Quarry	75
Land Use Policies	81
General Principles	81
Bay and Mountain Setting.....	82
Nature and Character of Development	83
Open Areas.....	86
Streets	89
Subdivision Pattern	90

CHAPTER V

LAND USE

Question: In your opinion, what is the most important problem that Brisbane residents will have to face and try to solve over the next ten years?

Respondents: "Development of lands currently vacant, to make certain they contribute and not diminish the quality of life."

"Managing growth to keep our independence."

"The Mountain. Save it."

General Plan Issues Questionnaire (GP-5)

Citizens who know and love the City will often explain that to understand Brisbane it is necessary to read the oral histories. A look to the past makes it clear that the City was incorporated as a defense against development that would have destroyed San Bruno Mountain and the quality of life of the community that had become established there. The passion for self-determination remains one of the most essential values of this community.

This update of the General Plan provides an opportunity to reaffirm that Brisbane will control its destiny. If development is to occur, this community will set the standards. And the basis for these standards are the land uses and policies in the General Plan.

A General Plan usually includes an illustration of the general location of land uses on a map. Map I is the Land Use Map for the 1994 Brisbane General Plan. As described in the section on Land Use Alternatives, the uses that were chosen for the Land Use Map are those that the community considers most beneficial to its welfare. The land use policies and programs that describe these uses establish how the designations on the map express themselves in the day-to-day environment. The policies in this section for the most part apply on a city-wide basis. Land use policies and programs specific to each of the subareas are found in Chapter XII.

This Land Use chapter begins with a look at the history of the land use and subdivision patterns in the planning area. It goes on to describe the alternative land use scenarios considered in the

environmental analysis for the General Plan. The chapter closes with the General Plan's land use policies.

V.1 HISTORY OF LAND USE AND SUBDIVISION

Land uses in Brisbane are well-established in many subareas of the City. In others, remainders of prior uses provide either opportunities or constraints to contemporary uses of the land. Land subdivision patterns in Brisbane have varied from one subarea to the next, depending on land use, topography, property ownership, and zoning regulations affecting lot sizes. The following is a brief chronological history of land use in the City, followed by an overview of the City's subdivision patterns.

Land Use History

Although the earliest recorded land use in the area that is now the City of Brisbane was ranching, archaeological remains indicate that this land was once a home to the Costanoan Tribe of Native Americans. The Guadalupe Valley, within which Central Brisbane, Crocker Park and the Northeast Ridge are now located, was part of the 1838 Mexican land grant known as *Rancho Canada de Guadalupe la Visitacion y Rodeo Viego*. Charles Crocker purchased most of this land grant in 1884 and called it Visitacion Ranch. In 1895, a section of the ranch was leased as a quarry, which operates to this day.

In the early 1900s, a small amount of urban development could be found in the area of Bayshore Boulevard and Geneva Avenue, in what is now the vicinity of the Northwest Bayshore subarea. The 7-Mile House, a bar and grill established in ~~the 1890's~~ 1853 and still operating today, served travelers along Bayshore Boulevard, which was one of the main thoroughfares connecting San Francisco with points south. A gas manufacturing plant, which evolved into what is now the Pacific Gas & Electric Company's Martin Service Center and Substation, operated from 1905 to 1916 in the area of Bayshore and Geneva, now a part of Daly City. Across Bayshore Boulevard on what is now known as the Baylands subarea, the Southern Pacific Railroad maintenance and switching yard was built atop rubble from the 1906 San Francisco Earthquake that was used to fill a portion of the Bay. The use of the yard began to decline in the 1960s and was mostly idle when Southern Pacific sold the yard and surrounding land and structures in 1989 to Tuntex. The land had featured a number of substantial industrial structures only a few of which remain, including the Roundhouse, one of the few of its kind still standing.

Residential development in what is now Brisbane also began to appear early in the century. The area of the Guadalupe Valley that is now Central Brisbane experienced a small amount of residential construction between 1908 and 1929. The most notable of the early residences in what was then known as the "City of Visitacion" is the Allemand Hotel, currently an apartment building at the ~~corner~~ corner of San Bruno Avenue and Mariposa Street. In 1929 the name of the settlement was changed to Brisbane. In the 1930s, during the Depression, the residential area boomed due to its affordability, with a commercial core developing along Visitacion Avenue.

This residential area has continued to grow to the present and, to a limited degree, has extended into the lowest lying portions of the largely vacant Brisbane Acres.

The 1930s also saw an intensification of garbage dumping into the Bay in the portion of the Baylands subarea east of the Southern Pacific railroad tracks. Starting from the north, dumping continued southward until it was finally stopped in the 1960s at the edge of what is now the Brisbane Lagoon. The Norcal/Sanitary Fill Company complex of refuse transport and recycling facilities, located in the Beatty Subarea at the Brisbane-San Francisco border, is an active successor to this past use. Since the 1940s, a variety of uses has developed atop the oldest part of the landfill, including lumber yards and warehouse buildings.

Although Bayshore Boulevard was a major thoroughfare connecting San Francisco with points south until Highway 101 was constructed in 1954, only limited development occurred along its frontages. In the 1940s, a small amount of residential development occurred along the west side of southern Bayshore Boulevard in the subarea now known as Southwest Bayshore. In the decades that followed, some commercial uses, such as retail, service and warehousing, intermixed with the residential uses, including a mobile home park.

The 1960s saw a flurry of industrial development, which continued into the early 1980s. In 1959, construction of Crocker Park began on the grazing lands of the floor of the Guadalupe Valley and adjacent wetlands, just north of Central Brisbane; the final phase of construction in Crocker Park was completed in the early 1980s, and Crocker Park was annexed to the City in 1983. In the 1960s, VWR Scientific first occupied a large office/warehouse building on the east side of southern Bayshore Boulevard; a second office/warehouse complex was added in the Southeast Bayshore subarea in 1981. First subdivided in 1969, the Brisbane Industrial Park, consisting mostly of metal buildings for warehouse, office and manufacturing uses, was constructed along Industrial Way in what is now called the Northeast Bayshore subarea. The late 1960s also saw the development on the Baylands of the Southern Pacific Pipelines Brisbane Terminal, located on the leveled portion of Visitacion Point, with a privately constructed extension of Tunnel Avenue including an overcrossing connecting to Bayshore Boulevard. Commonly referred to as the "Tank Farm," the facility and adjacent buildings provide fuel distribution services for the Peninsula.

Office and commercial development increased in the 1980s. Construction of the Brisbane Village shopping center began in 1979 at the entrance to Central Brisbane. This single structure shopping center contains approximately 20 storefronts and office spaces occupied mostly by retail businesses and professional offices. East of Highway 101 at Sierra Point, the Koll Center Office Park and the Brisbane Marina were constructed during the 1980s on a peninsula of engineered landfill that was begun by the San Francisco Scavenger Companies in the mid 1960s and completed by 1972.

In 1989, a multi-phased residential project, including open space for conserved habitat, was approved for the Northeast Ridge of San Bruno Mountain. Preliminary grading began in 1992, but no structures have been built. Also in 1989, the Wildlife Conservation Board, a division of the State Department of Fish and Game, purchased Owl and Buckeye Canyons as an ecological reserve. They remain essentially in their natural state. Brisbane citizens, staff and local environmental organizations worked with the Trust for Public Land to accomplish this acquisition, which added to the permanent open space established by the creation of San Bruno Mountain State and County Regional Park in the late 1970s.

History of Subdivision Patterns

The following describes the history of the subdivision of land in Brisbane by subarea. Following adoption of the 1994 General Plan, zoning and subdivision regulations will be reviewed to determine if amendments should be made to conform to General Plan policy.

Sierra Point. The Sierra Point subarea underwent a gradual process of subdivision between 1981 and 1987, which resulted in the current pattern of typically 5 to 10 acre parcels. This pattern is consistent with the 1 acre minimum parcel size requirement which has been in effect since 1984. The area is subject to a development agreement.

Southeast Bayshore. The Southeast Bayshore subarea was subdivided in 1979 into two parcels, one 4 acres in size and the other 11 acres. This is consistent with the 10,000 sq. ft. minimum parcel size requirement in effect since at least 1969.

Southwest Bayshore. The steep hillsides of the Southwest Bayshore subarea were first sold off as typically 11,900 sq. ft. unrecorded lots in the 1930s. Each of the original lots fronted on what was then known as the Bayshore Highway, hence their name, the "Highway Lots." Subsequent lot subdivisions reduced some of these lots to areas as small as approximately 3,000 sq. ft. Regulations, which date back at least to 1969, established a 7,500 sq. ft. minimum lot size in the subarea.

Brisbane Acres. The Brisbane Acres subarea originated as an unrecorded subdivision in the 1930s. As the name implies, unrecorded lots were typically an acre in size. Subsequent land transfers by deed description resulted in individual ownerships, some with areas of less than 5,000 sq. ft. In 1980, regulations were adopted that set a 20,000 sq. ft. minimum lot size. Parcel maps for three parcels of at least 20,000 sq. ft. have been recorded, adding to the eight parcels for which maps were recorded prior to 1980. The rest of the lands in the subarea remain unrecorded to this day.

Central Brisbane. In 1908, the American Realty Company subdivided the area that is now Central Brisbane into small residential lots. These lots were typically 25 feet wide and 100 feet deep, but in many instances lot dimensions were adjusted to fit the subarea's bowl-like terrain. Many of the lots were subsequently developed in pairs, some as three or more lots combined, and a few as one and a half lots. The current regulations requiring 5,000 sq. ft.

minimum lot size for residential districts and 2,500 sq. ft. minimum for non-residential date back at least as far as the City's original Zoning Ordinance, adopted in 1969.

Parkside Area. The Parkside Area is an approximately 25-acre area located between Crocker Industrial Park and Central Brisbane subareas. The Parkside Area is comprised of 11 properties developed with neighborhood commercial, retail, and office, public facilities and parks, and trade commercial uses. Vital community assets in the Parkside Area include the City's two primary entrances via Valley Drive and Old County Road, as well as the Brisbane Village Shopping Center, Community Park, Brisbane Skate Park, and public basketball courts. The Parkside Area was established by the Parkside at Brisbane Village Precise Plan, the culmination of two-year community visioning and planning process from 2015-2017 to implement the City's 2015-2022 Housing Element, which designated sites within the Parkside Area subarea for potential residential development.

Owl and Buckeye Canons. The Owl and Buckeye Canons subarea consists of four parcels of land sold by the owners of the Quarry to the California Department of Fish and Game in 1989.

The Quarry. The Quarry subarea is divided into four parcels ranging in size from approximately 1.5 to 135 acres.

Crocker Park. The Crocker Park subarea was subdivided in three phases of the Park's development, recorded in 1959, 1965 and 1968. The subdivision of North Hill Drive followed in 1980. Subsequent parcel splits and mergers have resulted in lots ranging in size from 0.56 to 13.23 acres. Current regulations require a 10,000 sq. ft. minimum lot size.

Northeast Ridge. The Northeast Ridge remained unsubdivided until it was recorded as a single parcel in 1975. The vesting tentative subdivision map for the planned development approved in 1989 divides the subarea into single-family residential lots (an average of 7,400 sq. ft. each), clusters of condominiums and townhouses (totaling approximately 39 acres), and large tracts of open space.

Northwest Bayshore. The existing irregular pattern of large parcels in the Northwest Bayshore subarea can be traced back to subdivision maps recorded as early as 1915. Since 1980, regulations have not included a minimum lot size for most of the subarea, anticipating that any subdivision would be part of an approved planned development.

Northeast Bayshore. The Northeast Bayshore subarea was subdivided in 1969 as the Brisbane Industrial Park. Its lot sizes ranged from 0.23 to 5.663 acres, although subsequent consolidations of ownership have increased the average building site size. A 10,000 sq. ft. minimum lot size requirement has been in effect since at least 1969.

The Baylands. The Baylands subarea is largely unsubdivided, a vestige of the once extensive holdings of the Southern Pacific Transportation Company. Major portions of these holdings located in Brisbane are now owned by Tuntex Properties Inc. (Brisbane). There are small parcels in other ownerships scattered about the subarea, ranging from approximately 5,000 sq. ft.

to 230,000 sq. ft. in size. Most of the subarea has a minimum site area requirement to be established by specific plan per regulations adopted in 1991.

The Beatty Subarea. The Beatty Subarea is a haphazard collection of parcels, reflecting a varied history of ownerships. Parcel sizes are generally from 0.176 to 7.043 acres. Within this subarea, minimum site area is established by specific plan per regulations adopted in 1991.

V.2 THE 1994 GENERAL PLAN LAND USE MAP AND LAND USE DESIGNATIONS

The 1994 General Plan Land Use Map

Map I, the land use map for the 1994 General Plan, illustrates the general location of the land use designations given to both public and private properties within the General Plan planning area. For purposes of clarity, the Map has been divided into the 13 subareas described earlier in this text. The land use designations used in the map are described below.

Land Use Designations

The descriptions of the General Plan land use designations that follow are broadly drafted, as befits the intent of a General Plan. Specificity of land use by district is the province of the City's Zoning Ordinance. After adoption of a General Plan, the zoning map and zoning district regulations are analyzed to determine whether changes are necessary to conform to the adopted General Plan land use designations and policies.

Commercial/Retail/Office Designations

Neighborhood Commercial/Retail/Office (NCRO) designates a subarea devoted to a range of local retail and service uses, including shops, restaurants, medical, professional and administrative offices and other uses of the same general character. Public and semipublic facilities may be located under this designation. Residential uses may be permitted conditionally in implementing zoning districts. ~~A p~~Portions of Central Brisbane ~~and Parkside Area is~~ subareas are designated NCRO in the 1994 General Plan.

Subregional/Commercial/Retail/Office(SCRO) designates a subarea devoted to subregional retail uses, personal services, restaurants and offices. Public and semi-public facilities and educational institutions may be located under this designation. Commercial recreation, residential uses, warehouse and distribution facilities, research and development, and light industrial uses may be permitted conditionally in implementing zoning districts. The Southwest Bayshore subarea is designated SCRO in the 1994 General Plan. Also see the Planned Development designations.

Sierra Point Commercial/Retail/Office (SPCRO) represents a subarea devoted to commercial enterprises, encompassing a wide range of uses, as outlined in the Development Agreement for Sierra Point. Such uses may include, but not be limited to, retail uses, personal services, medical, professional and administrative offices, corporate headquarters, hotels, conference centers and cultural facilities, commercial recreation, restaurants, and other uses of a commercial character. Public and semi-public facilities and educational institutions may be located under this designation.

[General Plan Land Use Designation Map provided in Exhibit C]

[Central Brisbane Land Use Diagram not included. To be updated to reflect new Parkside Area subarea boundaries.]

Heavy Commercial (HC) provides for bulk sales, offices, meeting halls, vehicle storage and equipment maintenance. It also allows outside storage of vehicles and equipment. No materials storage, other than that associated with bulk sales and no processing of materials are permitted. Subareas designated Heavy Commercial are required to have an adopted specific plan to guide development in the area. The Beatty subarea is designated HC in the 1994 General Plan.

Marsh/Lagoon/Bayfront (M/L/B) are aquatic areas designated by type.

The following subareas contain designated aquatic areas:

Northeast Bayshore: Marsh
Baylands: Lagoon, Bayfront
Beatty: Bayfront
Sierra Point: Bayfront

Open Space (OS) designates properties that have been purchased, given or offered for dedication to a public agency for open space use or conservation purposes and are essentially unimproved by urban structures. The following subareas contain open space designations:

Central Brisbane: Sierra Point, Costanos and Firth Canyons
Crocker Park: A portion of the Technology Park as habitat dedication
Guadalupe Hills: Habitat dedication (to be mapped with planned development application)
Northeast Ridge: Conserved Habitat
Owl and Buckeye Canyons: Ecological Preserve
Quarry: Conserved Habitat
Southwest Bayshore: Remainder of the Bayshore Boulevard right-of-way

Planned Development (PD) designates subareas that are primarily vacant and that present unique development constraints. Subareas designated PD may be combined with other land use designations and/or site specific uses may be included in this Plan to guide the development of implementing zoning district regulations. A minimum of 25% of the surface land of any subarea designated Planned Development shall be in open space and/or open area.

There are three subareas designated PD in the 1994 General Plan:

Northwest Bayshore: Planned Development-Subregional Commercial/Retail/Office
The Baylands: Planned Development - Trade Commercial
The Quarry: Planned Development - Trade Commercial

Public Facilities and Parks (PFP) are outdoor spaces and buildings owned or leased by public agencies, including City parks, police and fire stations, schools and libraries. This designation does not include infrastructure.

The following subareas contain Public Facilities and Parks:

Sierra Point: Marina, Fishing Pier, Linear Park

Central Brisbane: ~~Community Park~~, Brisbane Elementary School and grounds, Lipman Intermediate School and grounds, Firth Park, San Bruno Avenue Fire Station Site, Community Center, Library and Park, Bicentennial and other Walkways, Plug Preserve

Parkside Area: Community Park, skate park, basketball courts

Northeast Ridge: School/ Park Site

Baylands: Bayshore Boulevard Fire Station, Park and Ride Lot, Fisherman's Park

Residential (R) includes single- and multi-family areas and planned residential developments.

The subareas designated residential and the range of residential densities in the 1994 General Plan are:

Brisbane Acres:	0 - 2 units per acre
Central Brisbane:	2 1/2 - 14 units per acre and 15 - 30 units per acre
Northeast Ridge:	6.23 units per acre

For the Northeast Ridge, a planned residential development, the density represents an average of the 97 single family residential units, 214 condominiums and 268 townhouses approved on 93 acres. Also see Parkside Residential and Trade Commercial designation.

Trade Commercial (TC) represents a mix of commercial uses including warehouses, distribution facilities, offices, retail uses, restaurants, commercial recreation, personal services, as well as light industrial, research and development, and uses of a similar character. Public and semi-public facilities and educational institutions may be located under this designation. Repair and maintenance services, such as auto body repair shops, may be conditionally permitted in the implementing zoning districts. In such districts, certain individual or groups of uses may predominate, thus distinguishing the districts one from the other. In the 1994 General Plan Crocker Park, Northeast Bayshore, and Southeast Bayshore are designated TC. Also see Planned Development and Parkside Residential and Trade Commercial designations.

Figure V-A illustrates the land use designations in the 1980 General Plan as amended in 1991. Figure V-B illustrates the general location of existing land uses at the time of the preparation of the 1994 General Plan.

Parkside Residential and Trade Commercial (PRTC) includes single-family and multi-family residential developments and trade commercial uses, as allowed under the Trade Commercial land use designation. For the Parkside Area subarea, the densities applied will result in a minimum of 228 dwelling units. Residential development in the Parkside Area is subject to compliance with the development standards and design guidelines established by the Parkside at Brisbane Village Precise Plan, adopted by the City Council in 2017.

The range of residential density for the Parkside Residential and Trade Commercial designation is as follows:

Parkside Area: 20-28 units per acre

FIGURE V-A: LAND USE MAP - 1980 BRISBANE GENERAL PLAN, AS AMENDED

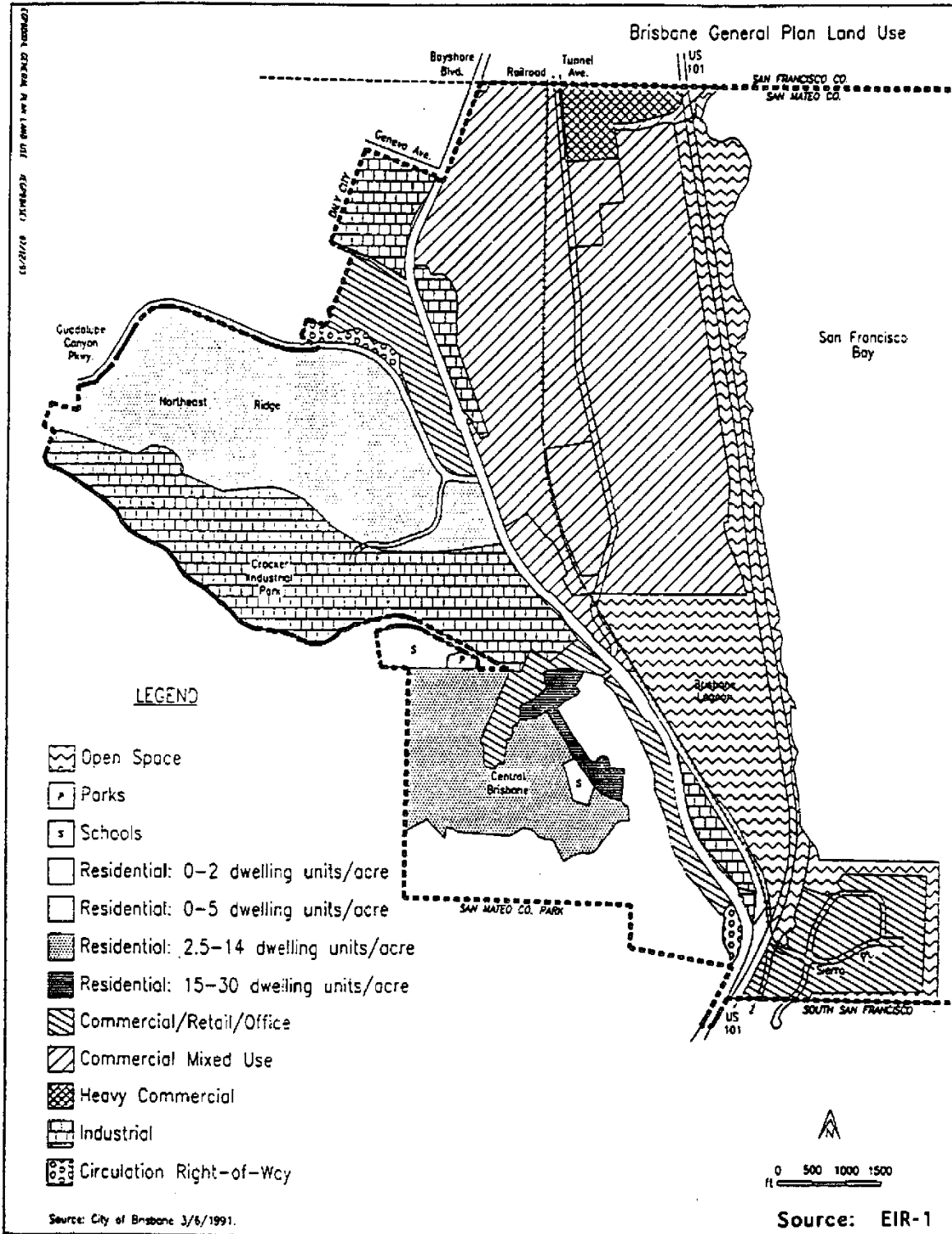
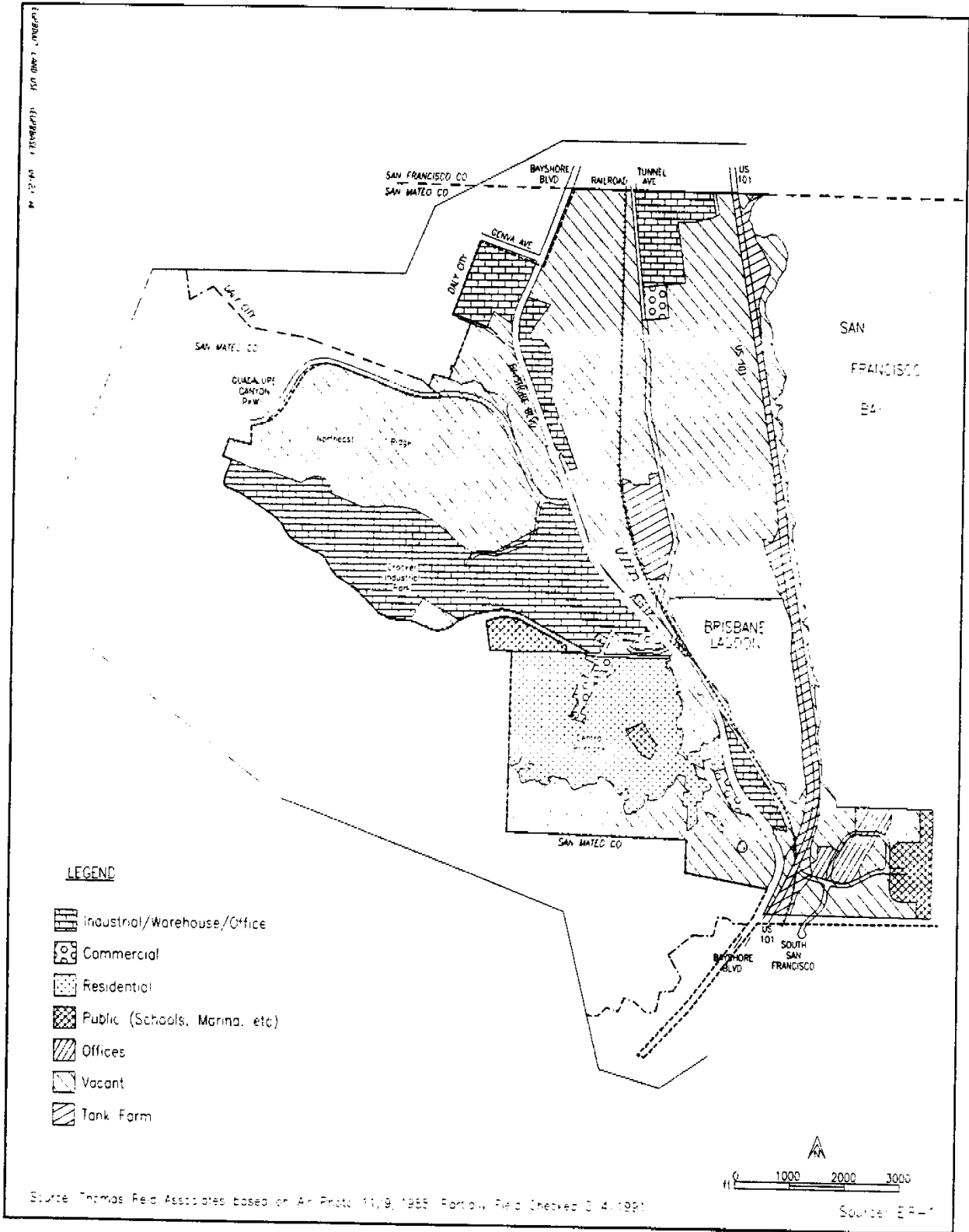


FIGURE V-B - EXISTING LAND USES



Overview

The 1994 General Plan, as amended, changes several of the land use designations from the 1980 General Plan to be more comprehensive as well as more expressive of their intent. In many instances the uses described in these designations remain essentially unchanged from the prior plan.

Comparing the land use designations in the 1980 General Plan as amended and the 1994 General Plan, the following subareas experience no change in the following land use designations:

Brisbane Acres	Residential 0-2 units/acre
Central Brisbane	Residential 2 1/2 - 14 units/acre 15 - 30 units/acre
Owl and Buckeye Canyons	Open Space

Although new land use designations are given to the following subareas, these designations represent essentially no change in general use from the 1980 Plan:

Central Brisbane	Neighborhood Commercial/ Retail/Office, Open Space
Southeast Bayshore	Trade Commercial
Southwest Bayshore	Subregional Commercial/Retail/Office, Open Space
Northeast Bayshore	Trade Commercial
Beatty	Heavy Commercial, Bayfront
Sierra Point	Sierra Point/Commercial/Retail Office, Bayfront
Northeast Ridge	Residential: 6.23 units per acre

New land use designations and/or uses have been given to the following subareas:

Crocker Park	Trade Commercial
Northwest Bayshore	Planned Development - Subregional Commercial/Retail/Office, Marsh Open Space (<i>to be mapped at a later time</i>)
The Baylands	Planned Development - Trade Commercial, Lagoon, Bayfront
The Quarry	Planned Development - Trade Commercial, Open Space

A new subarea established in 2017 for the Parkside Area subarea is designated for residential, trade commercial, neighborhood commercial/retail/office, and public facilities and parks uses:

Parkside Area

Parkside Residential and Trade
Commercial, Trade Commercial,
Neighborhood
Commercial/Retail/Office, Public
Facilities and Parks

V.3 DENSITY AND INTENSITY STANDARDS

The Government Code requires that a General Plan include an indication of density and intensity of use for the land use designations in the Plan. The language of the Code reads:

GC 65302(a): The land use element shall include a statement of the standards of population density and building intensity recommended for the various districts and other territory covered by the plan.

These standards represent overall policy objectives that are implemented through the zoning district regulations. General Plan standards represent broad ranges, whereas zoning regulations establish specific development standards, such as height limits, setbacks, coverage and site area, that must fall within the General Plan range. After adoption of a General Plan, the zoning districts are reviewed and amended, as necessary, to bring them into consistency and best reflect the policy direction of the Plan.

Population Density

The populations that can be expected in an area on a predictable, daily basis for the land use designations in this Plan are represented in Table 5. For the residential designations in the General Plan, population is given in terms of number of residents and for nonresidential designations, by number of employees. The residential density is based on the number of housing units per acre and the average household size identified in the 1990 Census.⁽¹⁾ For non-residential land use designations, the number of employees per 1,000 square feet of floor area is used. These numbers represent common standards employed for economic analysis.⁽²⁾ Because the 1994 General Plan land use designations contain a range of uses, employee population density is expressed in ranges.

Building Intensity

The range of building intensity for the various residential land use designations in the 1994 General Plan is listed in Table 5. The intensity is expressed in terms of units per acre.

Building intensity for non-residential designations is expressed in a floor area ratio (FAR) formula. The formula relates the square footage within a building to the acreage upon which it sits. A floor area ratio is a very general indicator which must be further defined in zoning district regulations before any development can occur.

**TABLE 5
1994 GENERAL PLAN: LAND USE DESIGNATIONS AND DENSITY/INTENSITY BY SUBAREA**

SUBAREA	LAND USE DESIGNATION	POPULATION DENSITY	NUMBER OF UNITS/ MAXIMUM FLOOR AREA RATIO	MINIMUM OPEN SPACE/ OPEN AREA
1. Sierra Point	Sierra Point Commercial/Retail/Office	1.66 - 3.22 E/1,000 1.65 per hotel room	4.8 FAR	Development Agreement
	Bayfront	0	0	100%
2. Southeast Bayshore	Trade Commercial	1.23 - 3.22 E/1,000	2.0 FAR	Per Zoning Requirements
3. Southwest Bayshore	Subregional Commercial/Retail/Office	1.66 - 3.22 E/1,000	2.8 FAR	Per Zoning Requirements
	Open Space	0	0	0
4. Brisbane Acres	Residential	0 - 4.48 ppa	0 - 2 units/acre	40% per HCP + per Zoning Requirements
5. Central Brisbane	Residential	5.6 - 31.36 ppa	2 1/2 - 14 units/acre	Per Zoning Requirements
		33.6 - 67.2 ppa	15 - 30 units/acre	Per Zoning Requirements
	Neighborhood Commercial/ Retail/Office	1.66 - 3.22 E/1,000	2.4 FAR	Per Zoning Requirements
	Open Space	0	0	100%
<u>6. Parkside Area</u>	<u>Parkside Residential and Trade Commercial, Trade Commercial, Neighborhood Commercial/Retail/Office, Public Facilities and Parks</u>	<u>44.8 – 62.72 ppa 1.23 – 3.22 E/1,000</u>	<u>20 - 28 units/acre 2.0- 2.4 FAR</u>	<u>Per Zoning Requirements</u>
<u>7. Owl and Buckeye Canyons</u>	Open Space	0	0	100%
<u>8. The Quarry</u>	Planned Development - Trade Commercial	1.23 - 3.22 E/1,000	2.0 FAR	25% minimum
	Open Space	0	0	100%

TABLE 5: 1994 GENERAL PLAN: LAND USE DESIGNATIONS AND DENSITY/INTENSITY BY SUBAREA

Page 2

9. Crocker Park	Trade Commercial	1.23 - 3.22 E/1,000	2.0 FAR	Per Zoning Requirements
10. Northeast Ridge	Residential	13.95 ppa	6 .23 units/acre*	Per Development Plans
	Open Space	0	0	100%/a
11. Northwest Bayshore	Planned Development - Subregional Commercial Retail / Office	1.66 - 3.22 E/1,000	2.8 FAR	25% minimum
	Marsh	0	0	100%
	Open Space	0	0	100%
12. Northeast Bayshore	Trade Commercial	1.23 - 3.22 E/1,000	2.0 FAR	Per Zoning Requirements
13. Baylands	Planned Development - Trade Commercial	1.23 - 3.22 E/1,000	south of channel** 0-2.4 FAR north of channel** 0-4.8 FAR	25% minimum
	Bayfront	0	0	100%
	Lagoon	0	0	100%
14. Beatty	Heavy Commercial	0 - 1.23 E/1,000	0 - 1.0 FAR	Per Specific Plan
	Bayfront	0	0	100%

ppa = persons per gross acre
E/1,000 = employees per 1,000 s.f.

* 97 single family, 268 townhouses and 214 stacked flats approved by Resolution #89-63, Nov. 6, 1989.

** See Policy 11, page 69.

CHAPTER XII

**POLICIES AND PROGRAMS BY
SUBAREA**

Sierra Point
Southeast Bayshore
Southwest Bayshore
Brisbane Acres
Central Brisbane
Parkside Area
Owl and Buckeye Canyons
The Quarry
Crocker Park
Northeast Ridge
Northwest Bayshore
Northeast Bayshore
Baylands
Beatty Subarea

POLICIES AND PROGRAMS BY SUBAREA

Chapter Index

	<u>Page</u>
Sierra Point	222
Land Use	222
Transportation and Circulation	222
Recreation and Community Services	222
Community Health and Safety	222
Southeast Bayshore	223
Land Use	223
Community Health and Safety	223
Southwest Bayshore	223
Land Use	223
Transportation and Circulation	224
Conservation	224
Community Health and Safety	224
Brisbane Acres	224
Land Use	224
Open Space/Conservation	224
Community Health and Safety/Conservation	225
Central Brisbane	226
Local Economic Development	226
Land Use	227
Transportation and Circulation	227
Open Space/Recreation and Community Services	228
Conservation	228
Community Health and Safety	230
<u>Parkside Area</u>	<u>XXX</u>
<u>Land Use</u>	<u>XXX</u>
<u>Community Health and Safety</u>	<u>XXX</u>
Owl and Buckeye Canyons	230
Conservation	230
Community Health and Safety	230
Transportation and Circulation	231
The Quarry	231

Land Use 231
 Transportation and Circulation 231
 Community Health and Safety 231

Crocker Park 232
 Local Economic Development 232
 Land Use 232
 Transportation and Circulation 233
 Conservation 233
 Community Health and Safety 234

Northeast Ridge 234
 Land Use/Open Space 234
 Recreation and Community Services 235
 Community Health and Safety 235

Northwest Bayshore 235
 Land Use 235
 Transportation and Circulation 235
 Open Space/Conservation 236
 Community Health and Safety 236

Northeast Bayshore 237
 Land Use 237
 Transportation and Circulation 237
 Community Health and Safety 237

Baylands 237
 Local Economic Development 237
 Land Use 237
 Transportation and Circulation 240
 Open Space/Conservation 240
 Community Health and Safety 242

Beatty Subarea 243
 Land Use 243
 Transportation and Circulation 243
 Community Health and Safety 244

CHAPTER XII

POLICIES AND PROGRAMS BY SUBAREA

The following policies and programs apply to the 13 subareas that comprise the General Plan planning area described in Chapter II. Subarea policies are to be considered in addition to those that apply City-wide when using the General Plan as a policy guide to decision-making. The subarea policies are designed to make City-wide direction more specific to the unique circumstances found in the subareas or to emphasize certain issues that are particularly pertinent to these locations. Headings for the policies are keyed to the preceding chapters in this Plan.

.....

XII.6 PARKSIDE AREA

Land Use

Policy _____ New residential development and commercial property redevelopment within the Parkside Area subarea shall be subject to the design guidelines and application review procedures established by the Parkside at Brisbane Village Precise Plan.

Community Health and Safety

Policy _____ Development applications for new residential development and commercial property redevelopment within the Parkside subarea shall recognize and address environmental hazards that may impact certain properties, including sea level rise, flood, and liquefaction.

XII.7 OWL AND BUCKEYE CANYONS

[No changes to policies proposed other than renumbering for consistency]

XII.8 THE QUARRY

[No changes to policies proposed other than renumbering for consistency]

XII.9 CROCKER PARK

[No changes to policies proposed other than renumbering for consistency]

XIII.10 NORTHEAST RIDGE

[No changes to policies proposed other than renumbering for consistency.]

XII.11 NORTHWEST BAYSHORE

[No changes to policies proposed other than renumbering for consistency.]

XII.12 NORTHEAST BAYSHORE

[No changes to policies proposed other than renumbering for consistency.]

XII.13 BAYLANDS

[No changes to policies proposed other than renumbering for consistency]

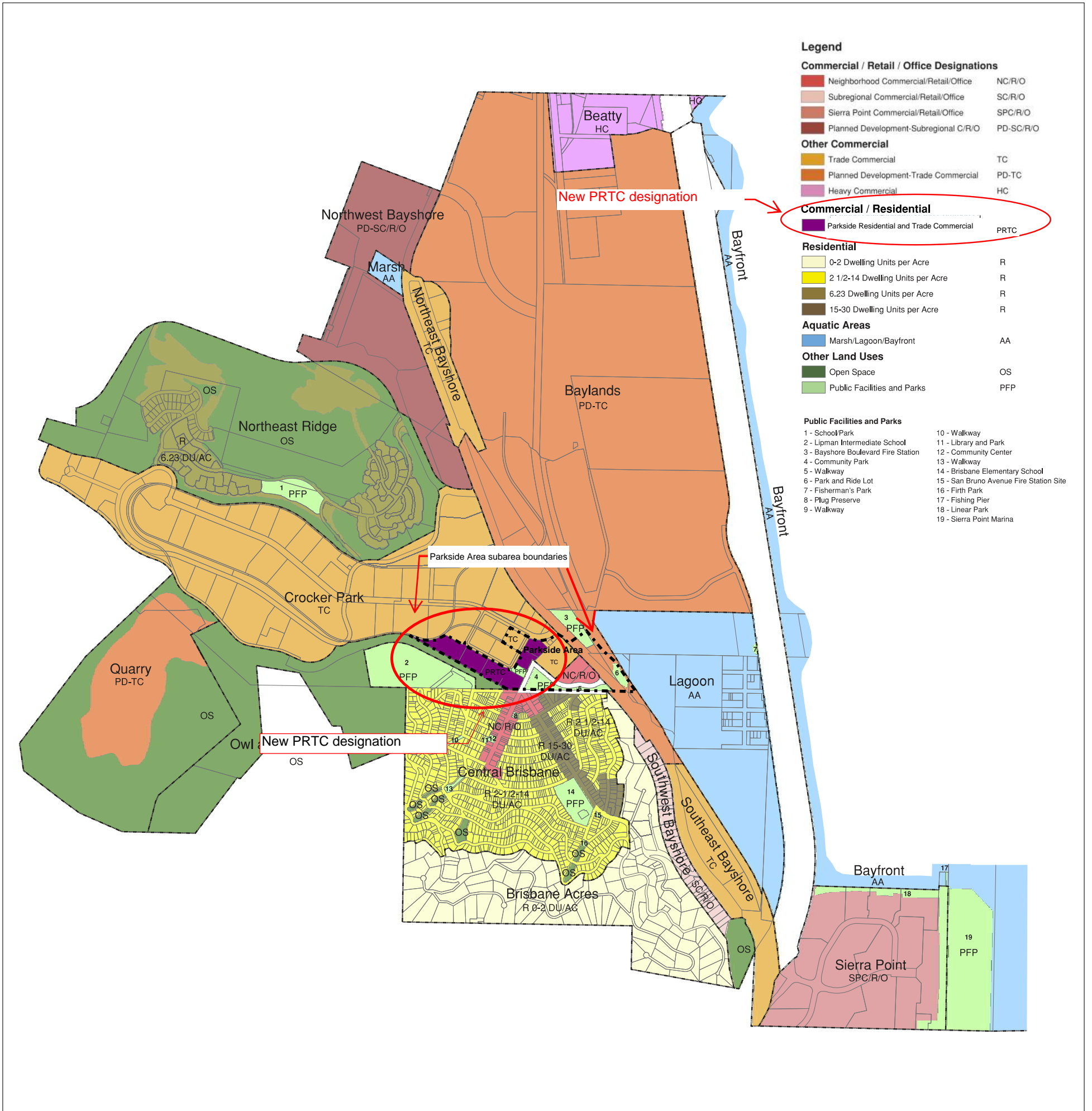
XII.14 BEATTY SUBAREA

[No changes to policies proposed other than renumbering for consistency]

Exhibit C

Amendments to General Plan Land Use Diagram

1994 General Plan Land Use Diagram City of Brisbane



L S A



F:\BR1430GIS\Maps\GeneralPlan (PosterD).mxd (08/11/04)